

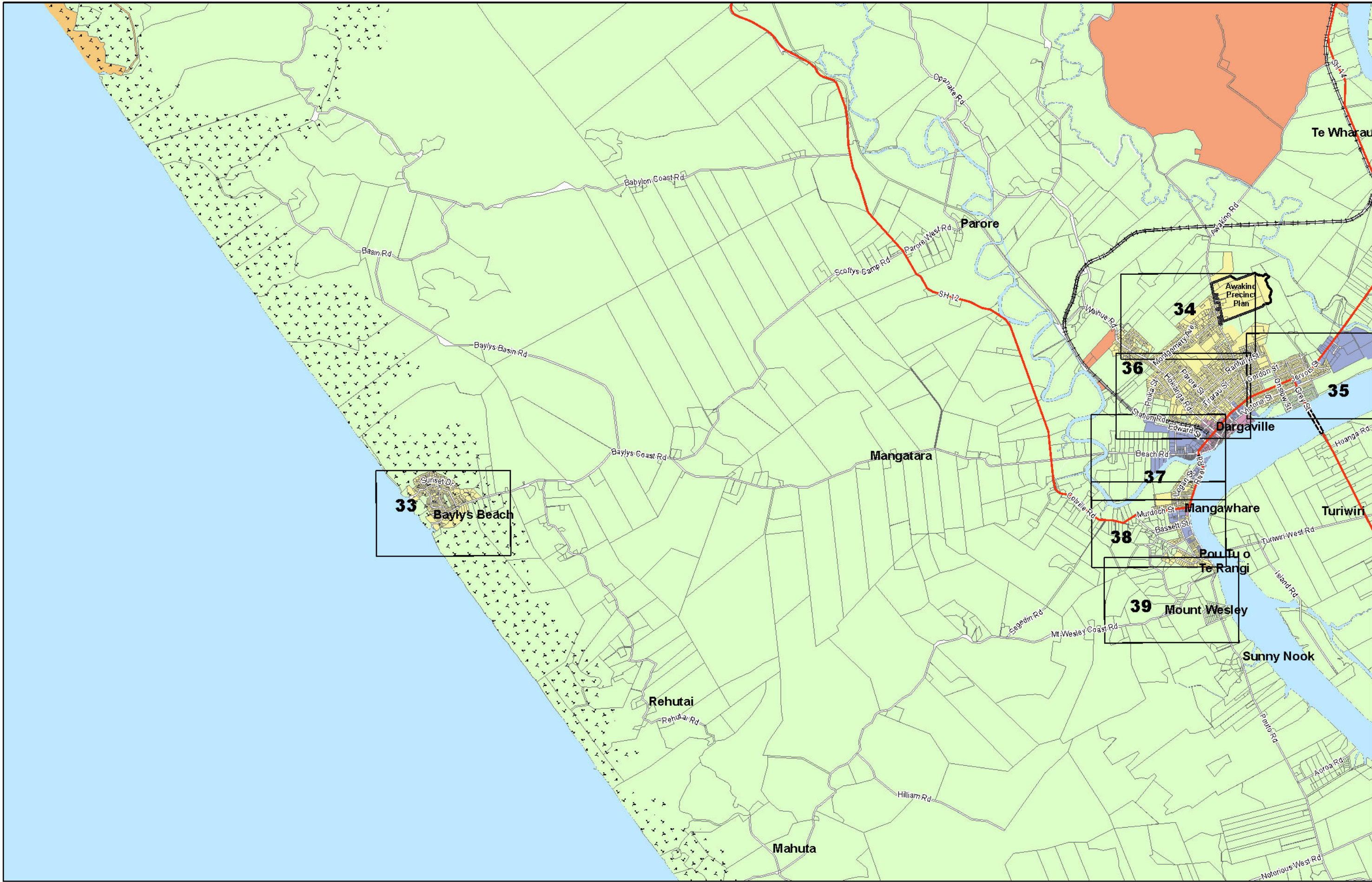
(C) Crown Copyright Reserved.

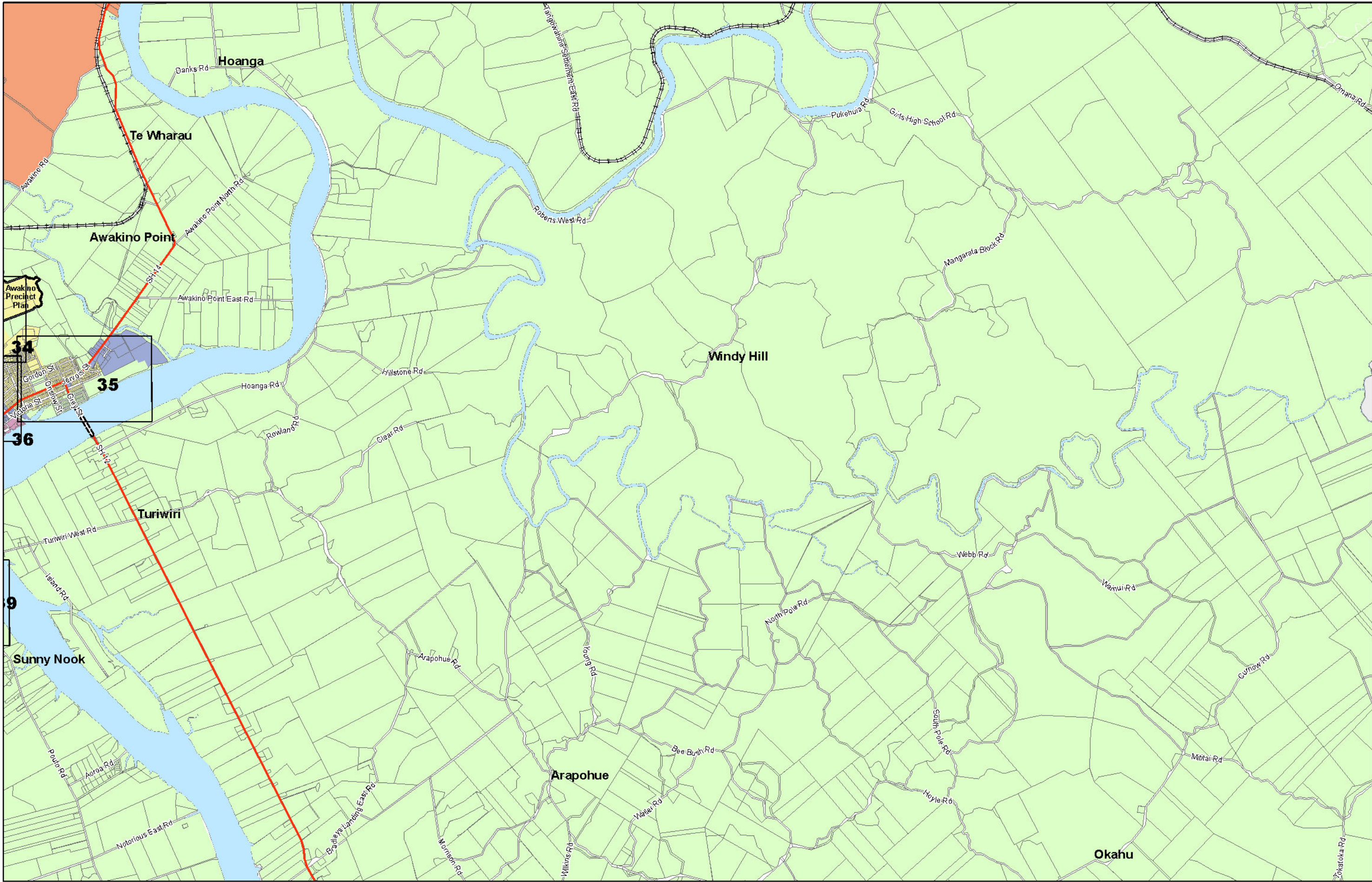
Transpower New Zealand makes no representations about the suitability of any information supplied to Kaipara District Council for any purpose. All intellectual property rights in this Database layer and the data in it belong exclusively to Transpower. While all reasonable efforts have been made to ensure that up-to-date information is provided to Kaipara District Council, Transpower New Zealand accepts no responsibility for any errors, omissions or inaccuracies in the information.

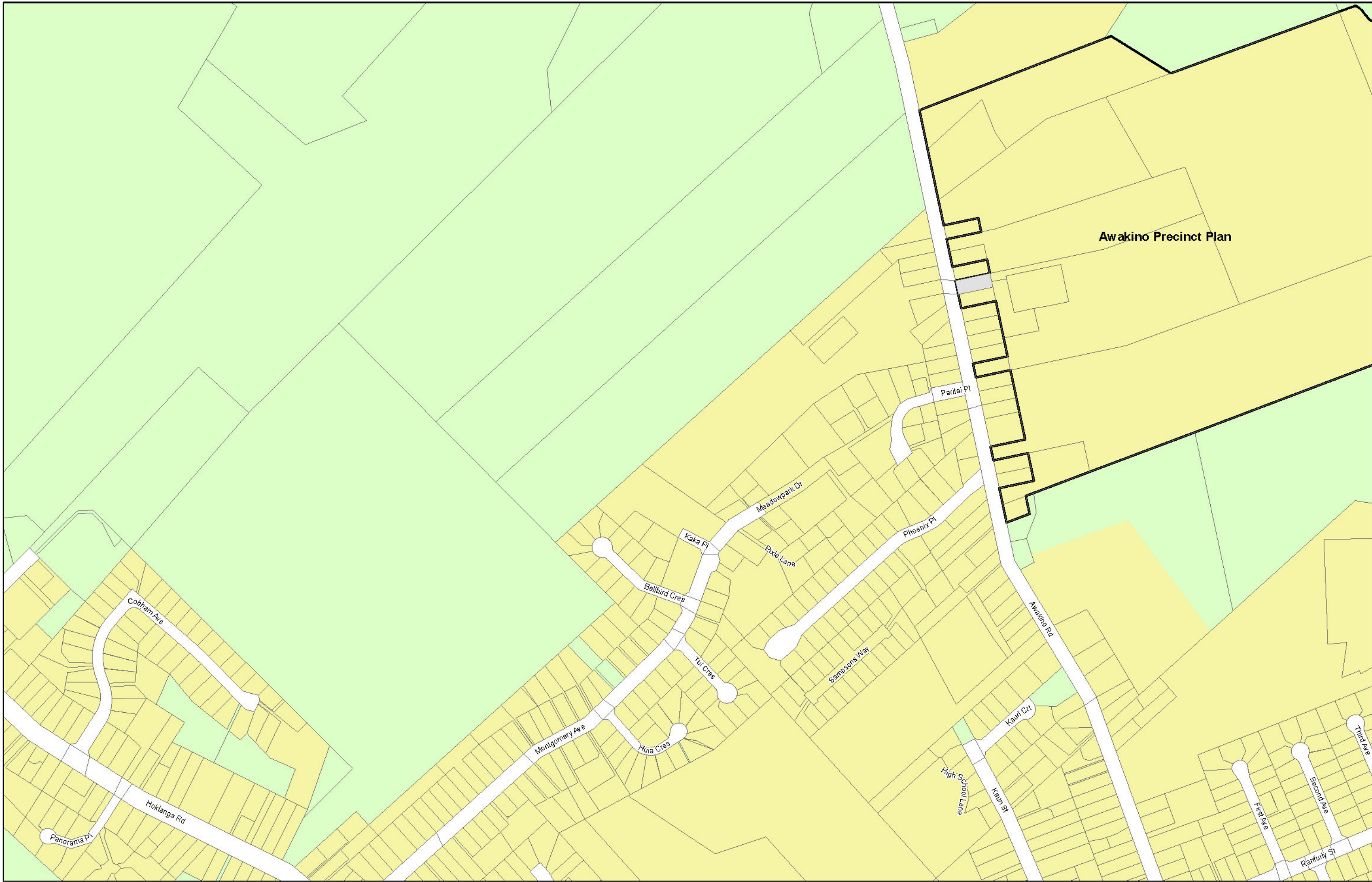
Cadastre from 19 March 2021.

KAIPARA DISTRICT PLAN

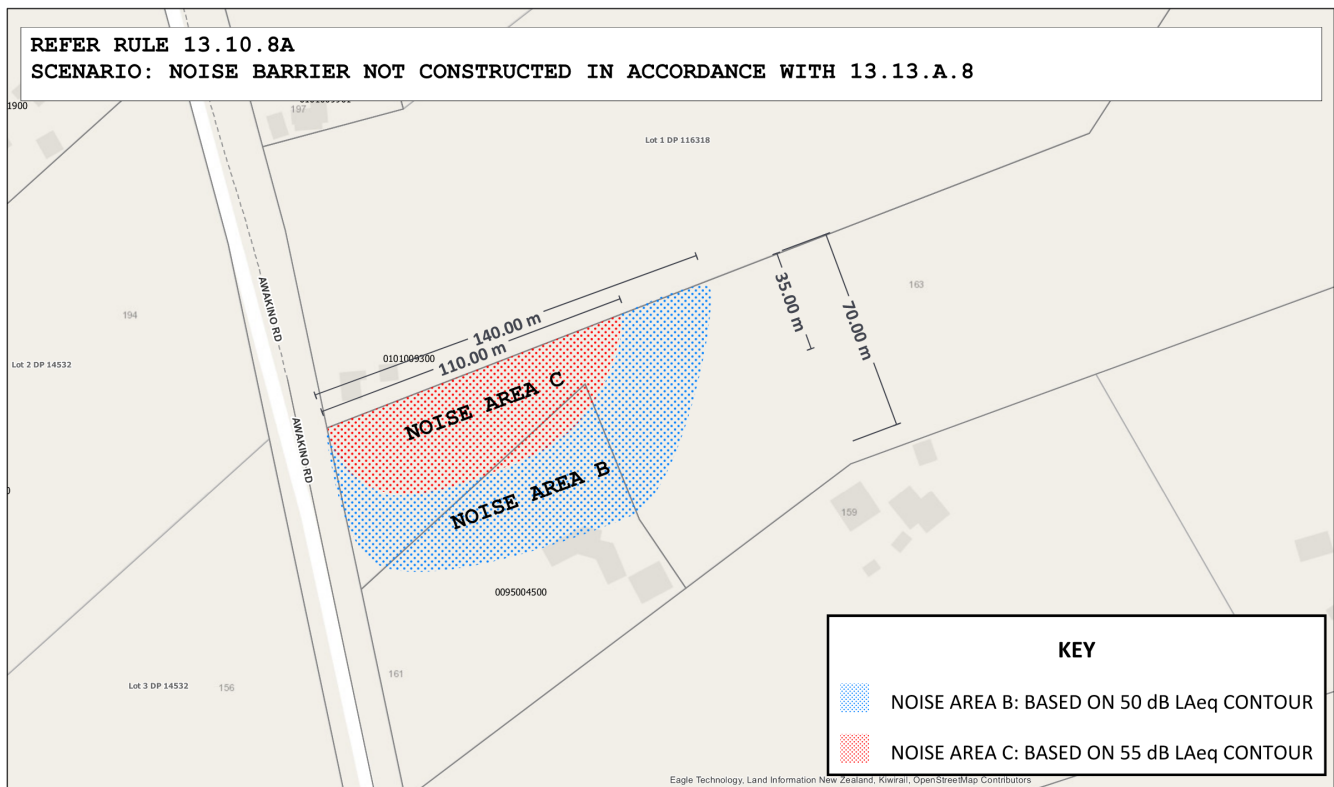
Awakino Precinct Plan



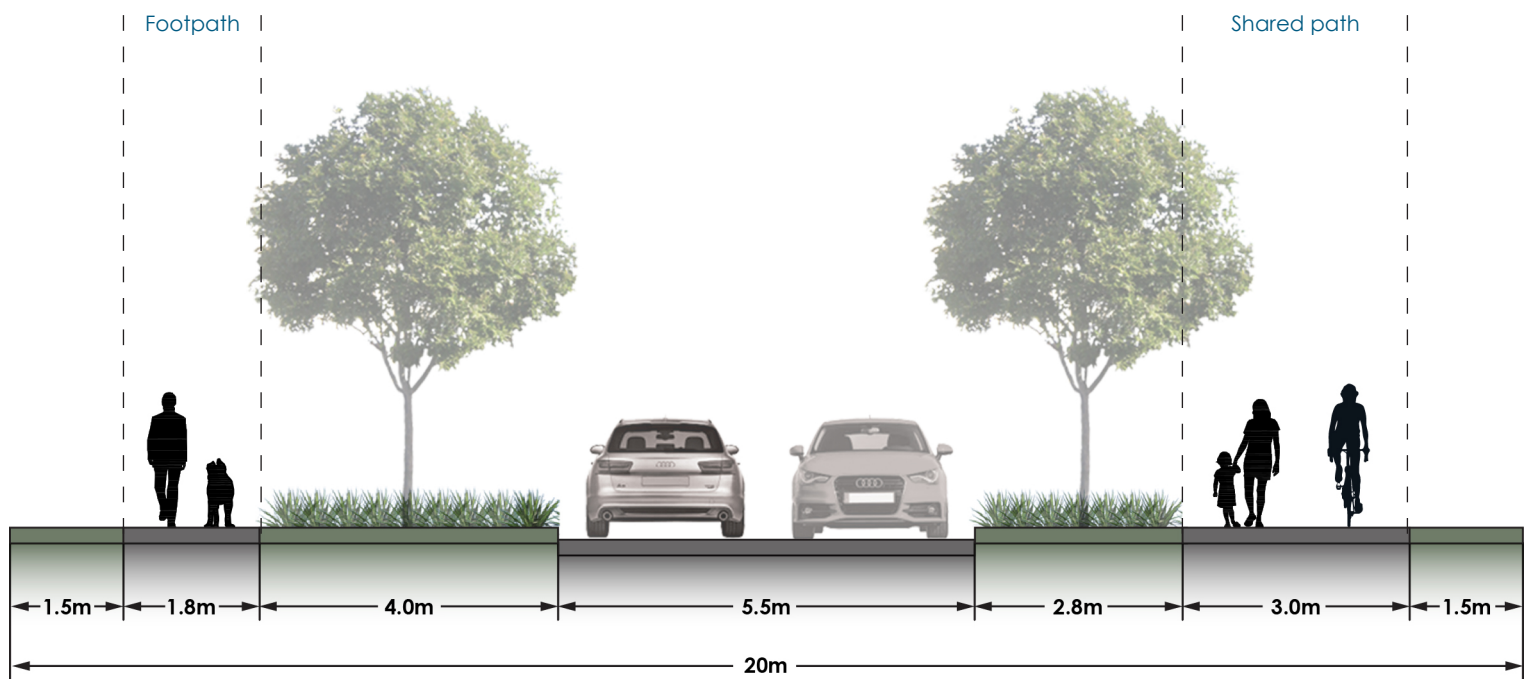




Awakino Precinct Noise Plan:

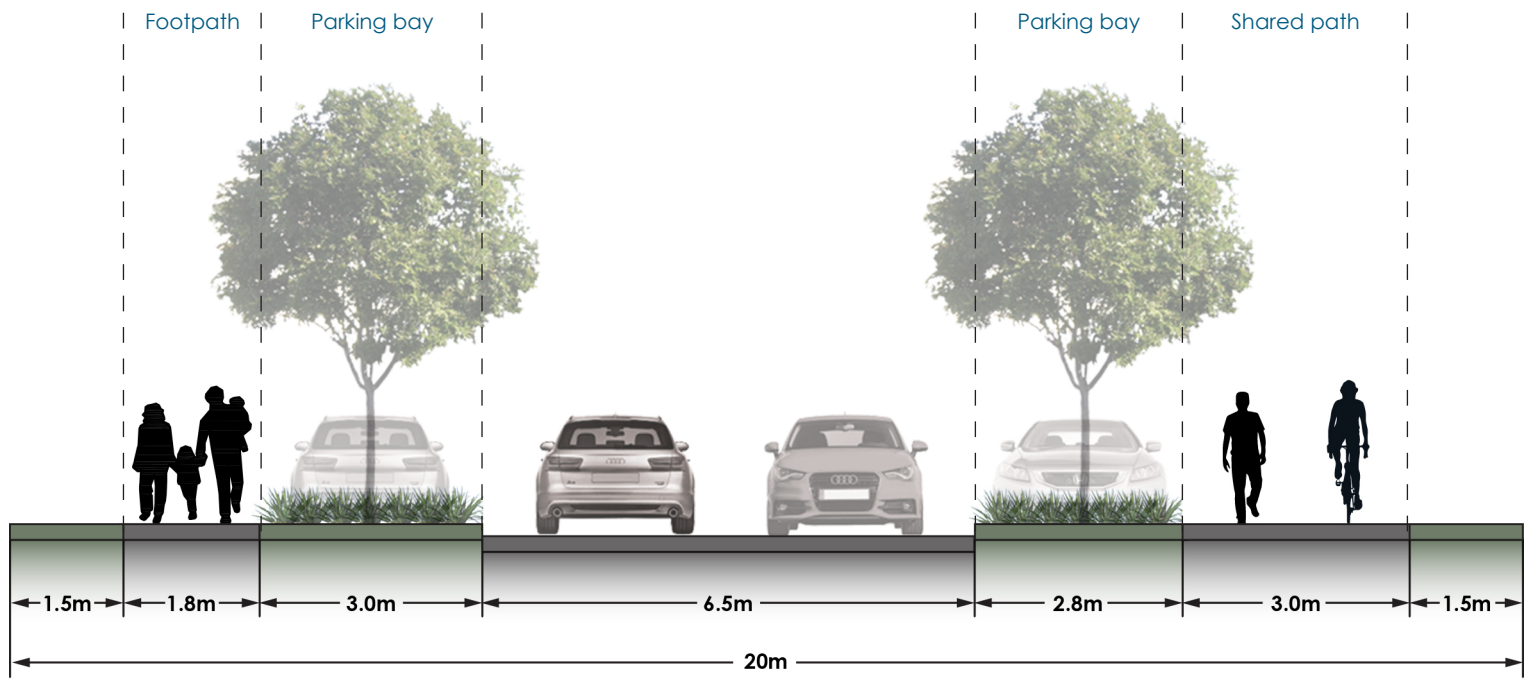


AWAKINO ROAD, DARGAVILLE | STREET CROSS-SECTIONS



GREEN AMENITY STREET

Scale. 1:100 @ A3



PRIMARY LOOP ROAD

Scale. 1:100 @ A3